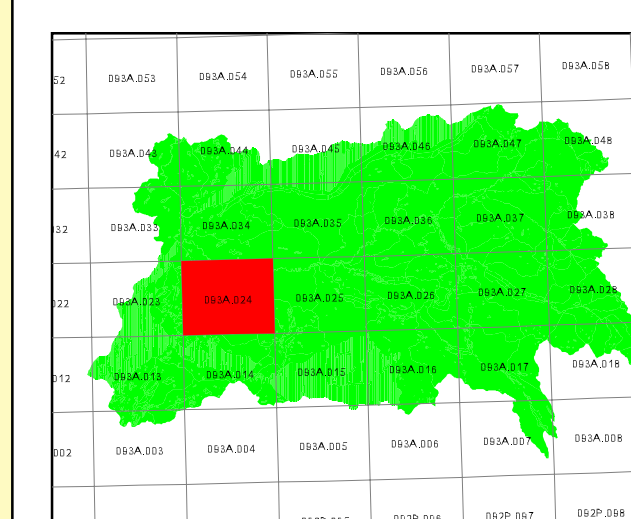
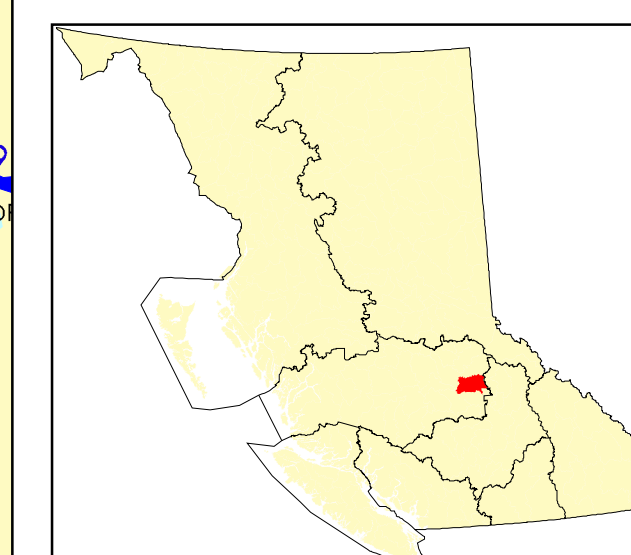

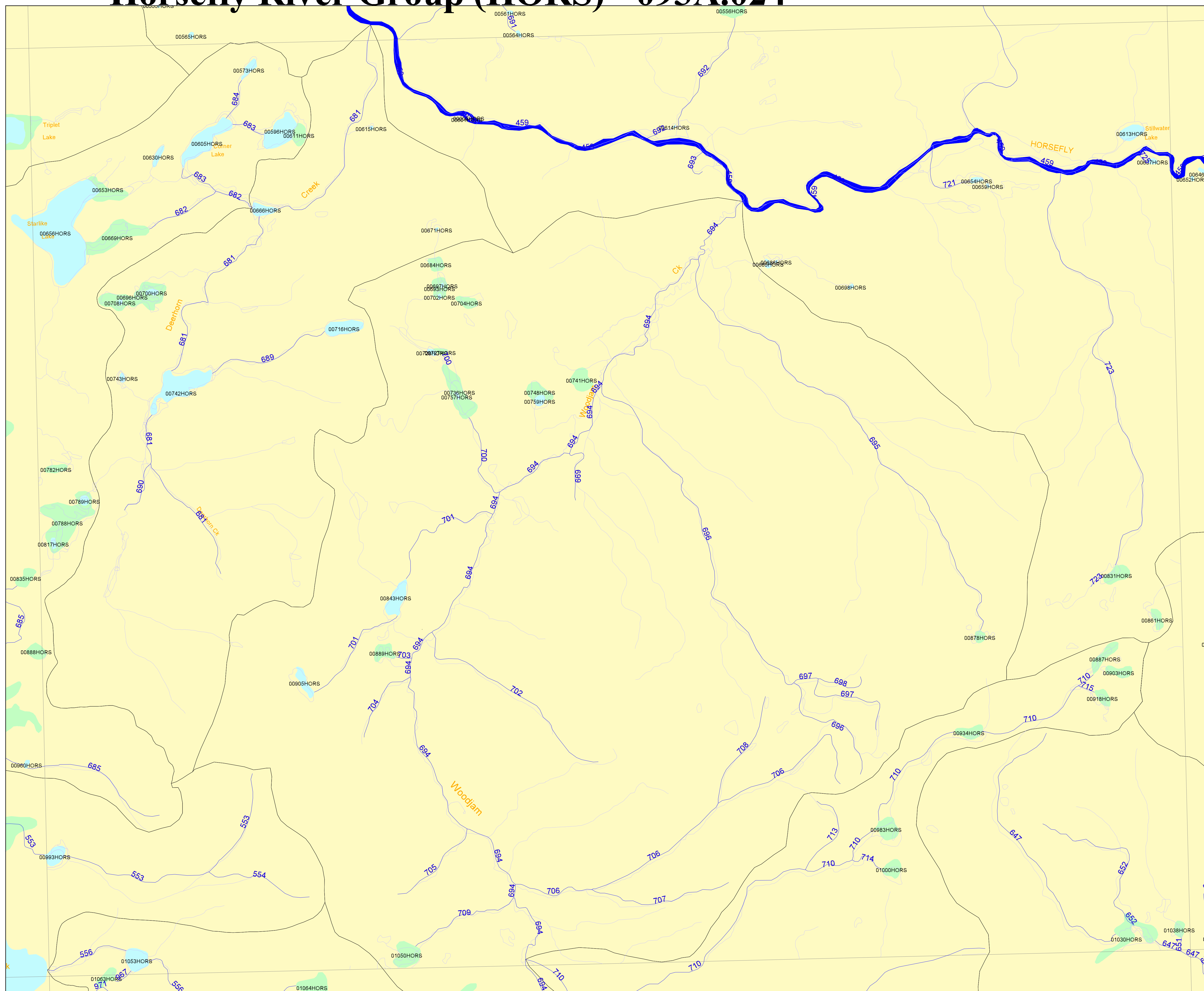


B.C. Watershed Atlas (1:50,000) enlarged to 1:20,000 - Horsefly River Group (HORS) - 093A.024









UTM ZONE 10


BCGS (TRIM)
SHEET
093A.024

WCSA Map Series
Version 2.0 overlaid
on TRIM.

Legend

-  1:50k Streams
-  1:20k Streams
-  Lakes
-  Land
-  Dbl. River
-  Wetlands

TRIM streams/waterbodies (Light Blue) not present on this 1:50k map base (Dark Blue) will require the creation of Interim Locational Points (ILPs) as described in "User's Guide to the British Columbia Watershed/Waterbody Identifier System".



Produced by:
Ministry of Fisheries,
Fisheries Inventory Section,
GIS Applications Unit, Victoria, B.C.
Wed Dec 16 07:49:41 1998

BI_Key Watershed Codes

459...160835400
460...160835401
461...160835402
462...160835403
463...160835404
464...160835405
465...160835406
466...160835407
467...160835408
468...160835409
469...160835410
470...160835411
471...160835412
472...160835413
473...160835414
474...160835415
475...160835416
476...160835417
477...160835418
478...160835419
479...160835420
480...160835421
481...160835422
482...160835423
483...160835424
484...160835425
485...160835426
486...160835427
487...160835428
488...160835429
489...160835430
490...160835431
491...160835432
492...160835433
493...160835434
494...160835435
495...160835436
496...160835437
497...160835438
498...160835439
499...160835440